

Windrush Creek Landscape Map

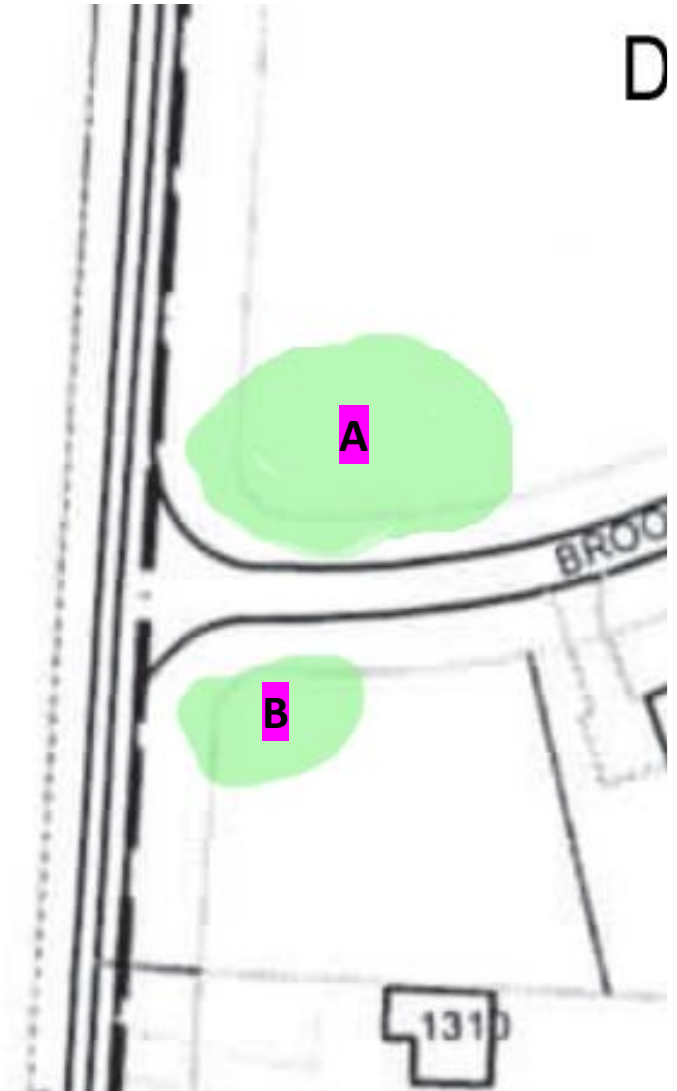


Broksong Way Entrance

(Brooksong Way at Taylor Station Road)

- North side

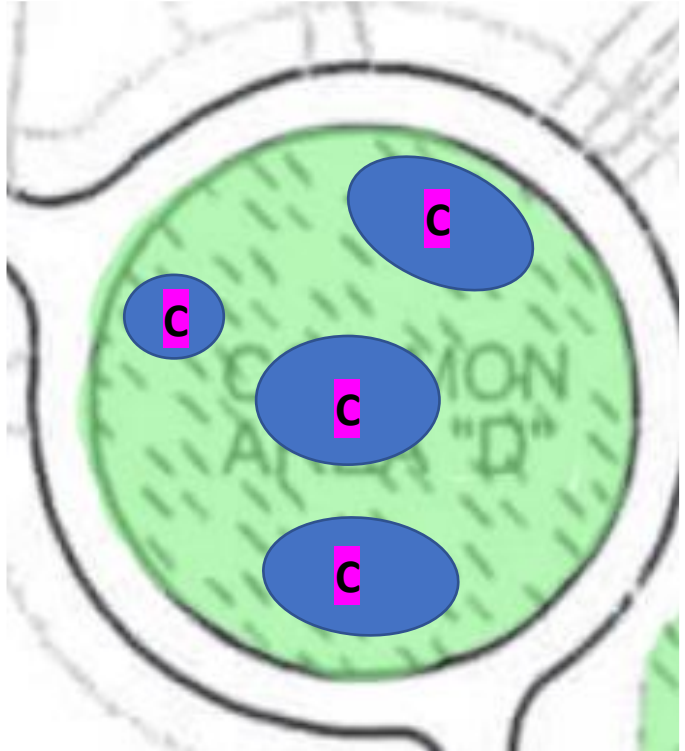
- South Side



Common Area "D"

(Brooksong Circle)

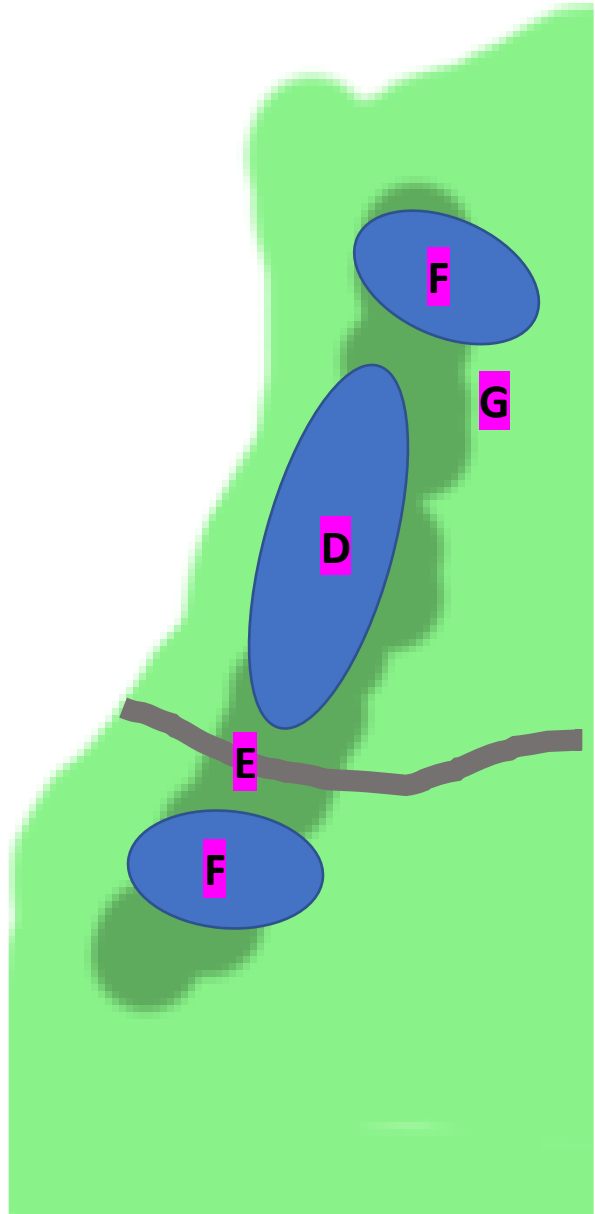
- Pine Grove 1
- Picnic Trees Area
- Pine Grove 2
- Memorial Tree



Common Area "G" (Windrush park)

(Entrance bed , Concrete Sign, Pines, Path)

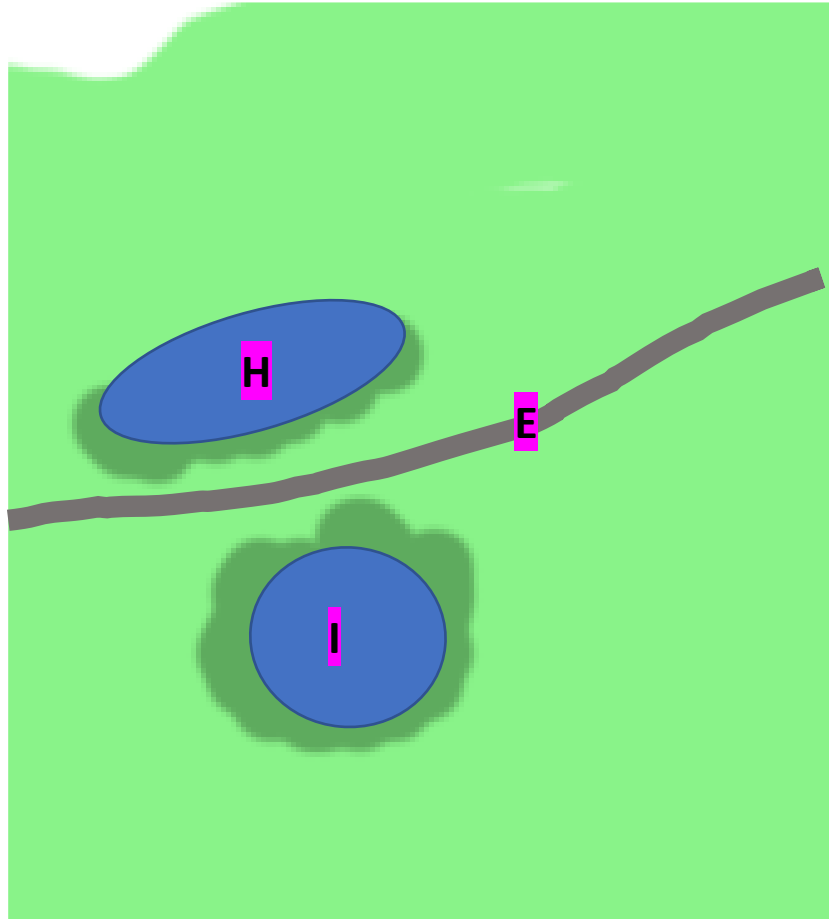
- Pine Tree 1
- Entrance Bed & concrete sign
- Crushed Gravel Path
- Pine Tree 2



Common Area "G"

(Native Ohio Mound, Fire Pit, Path)

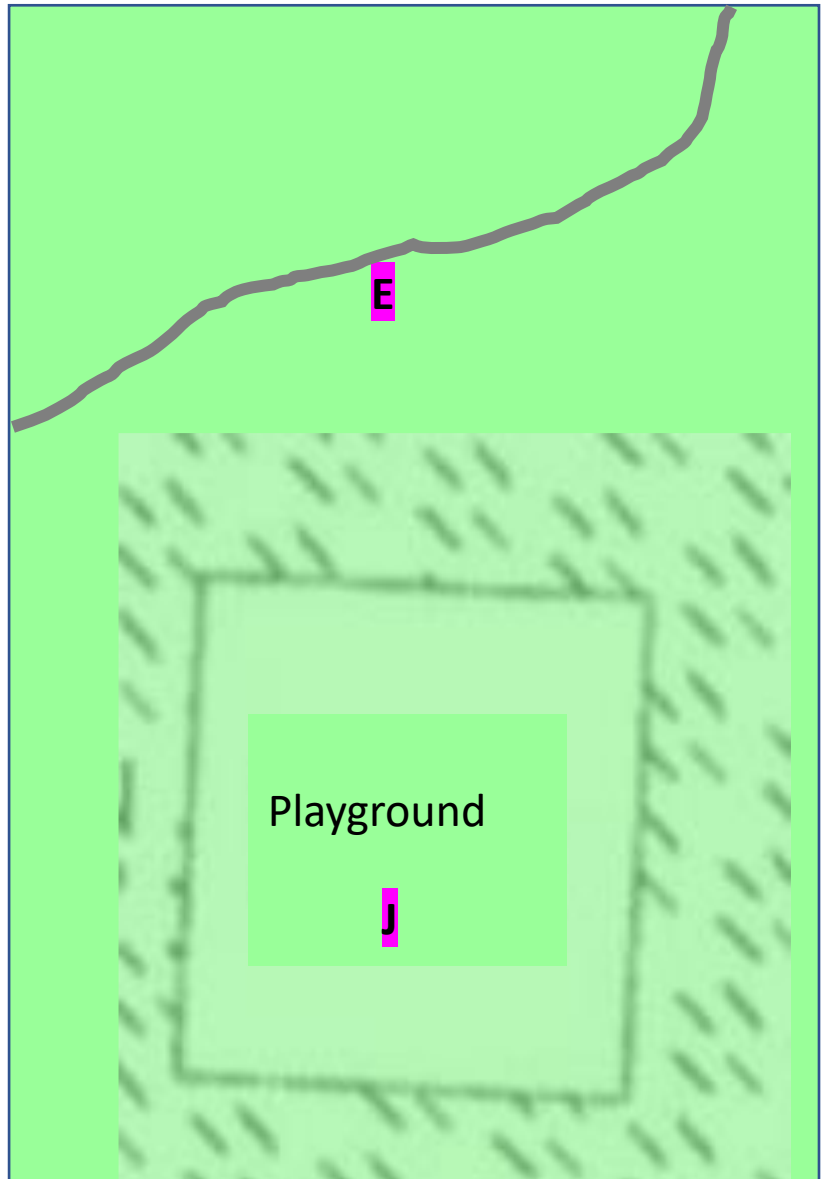
- Native Ohio Mound
- Path
- Fire Pit



Playground Area

(Playground, Path)

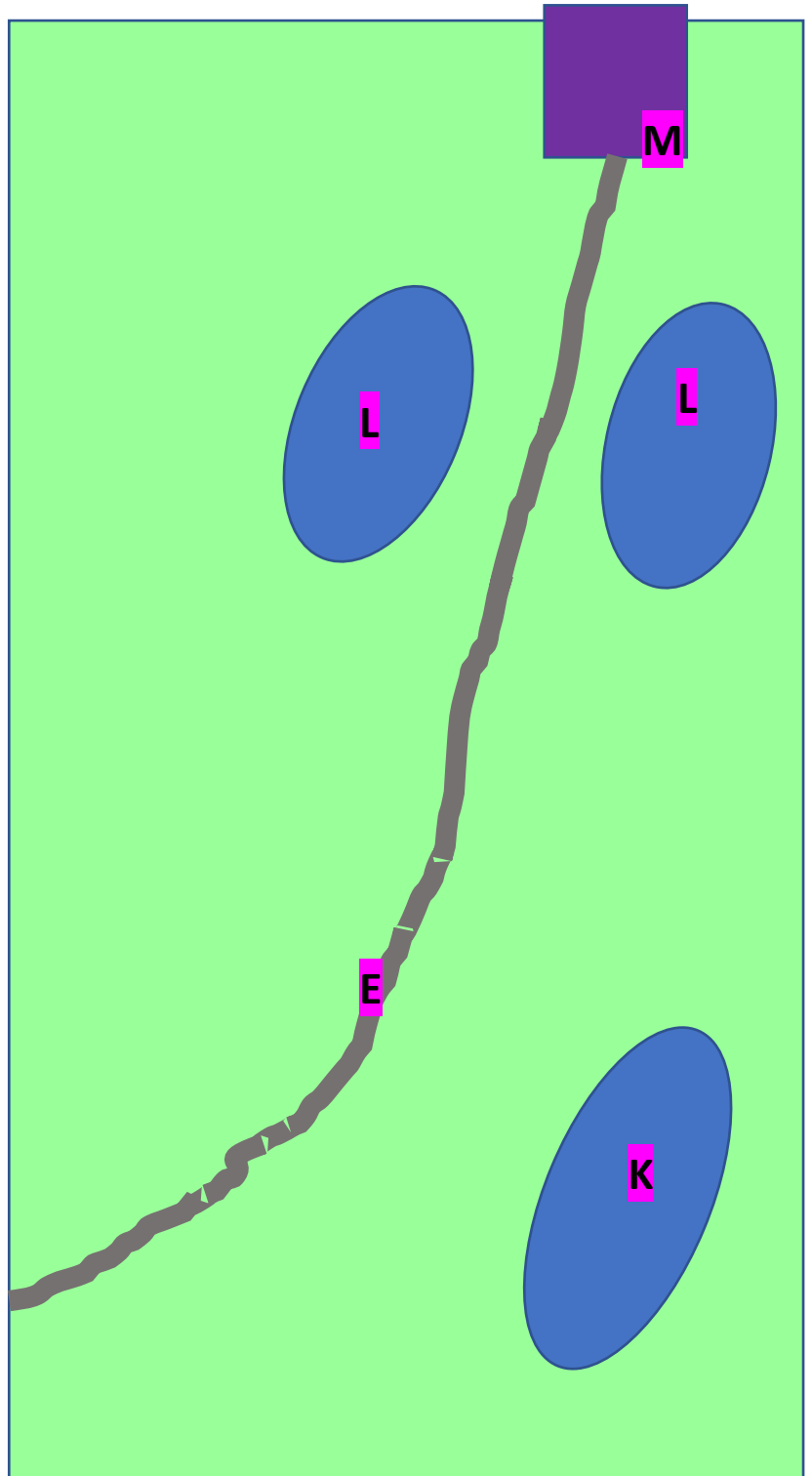
- Playground
- Path



Pine Mound, Fruit Grove, Bridge

(Pine Mound, Fruit Trees, Bridge, Path)

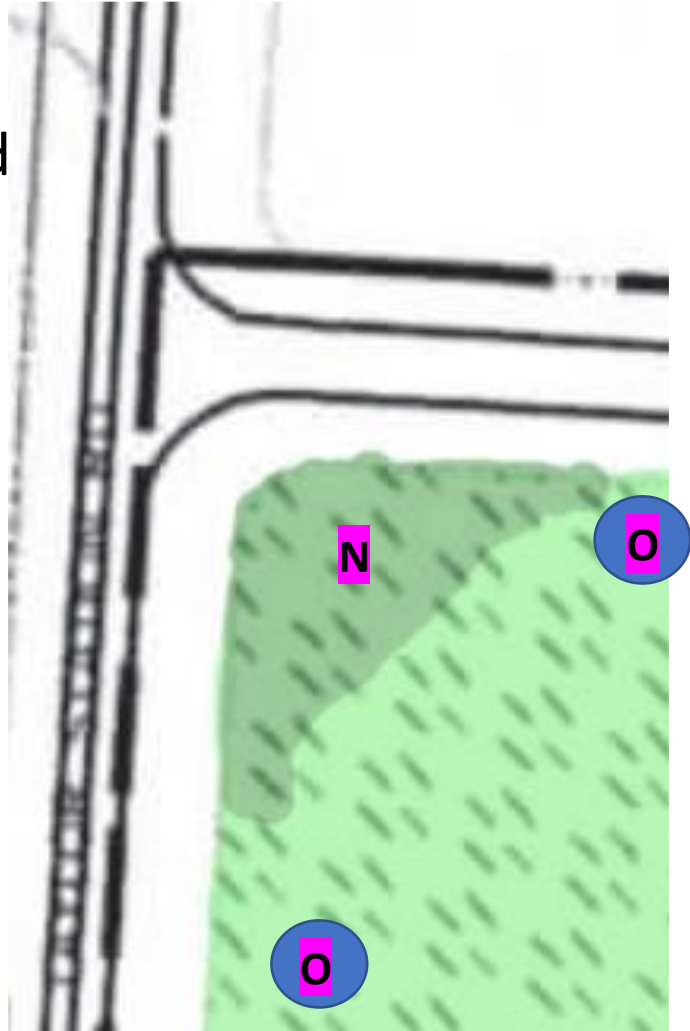
- Pine Mound
- Path
- Fruit Tree Grove
- Bridge



Windrush Lane Entrance

(Windrush Lane at Taylor Station Road)


- South Side bed
- Tree beds



Common Area B

(Austrian Pines, Cedar bed)


- Austrian Pine and Cedar bed



Common Area B

(Ornamental Grasses, Tree beds)

- Grasses Bed
- Tree beds



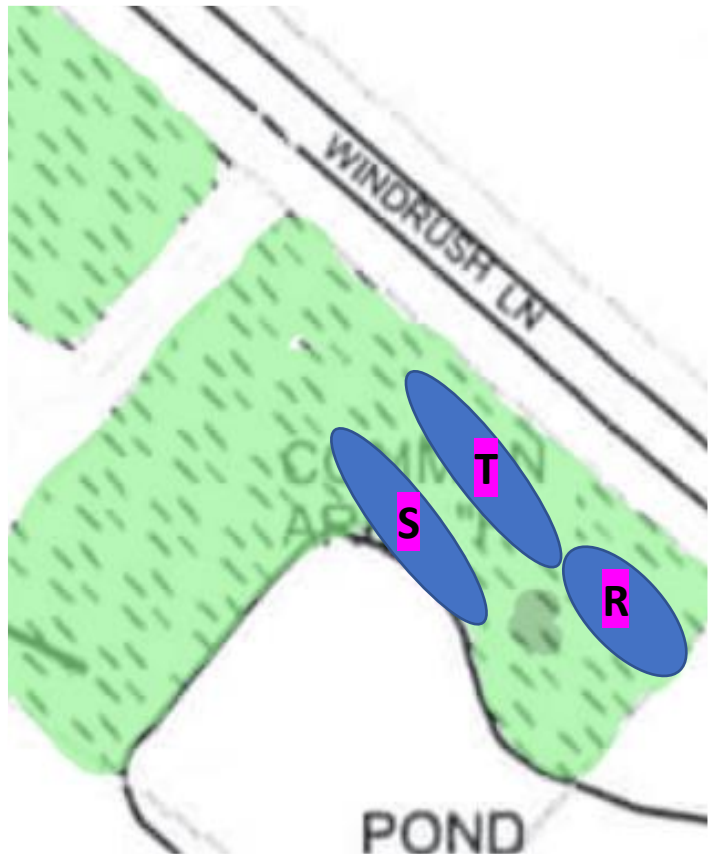
Northside of Pond

(Windrush Lane)

- Grasses

- Pine Grove and bench

- Crabapple grove



Common Area "C"

(Windrush Circle)

- Tree Beds

- Fire Pit

